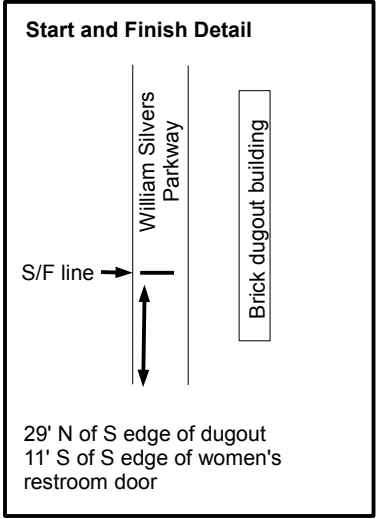
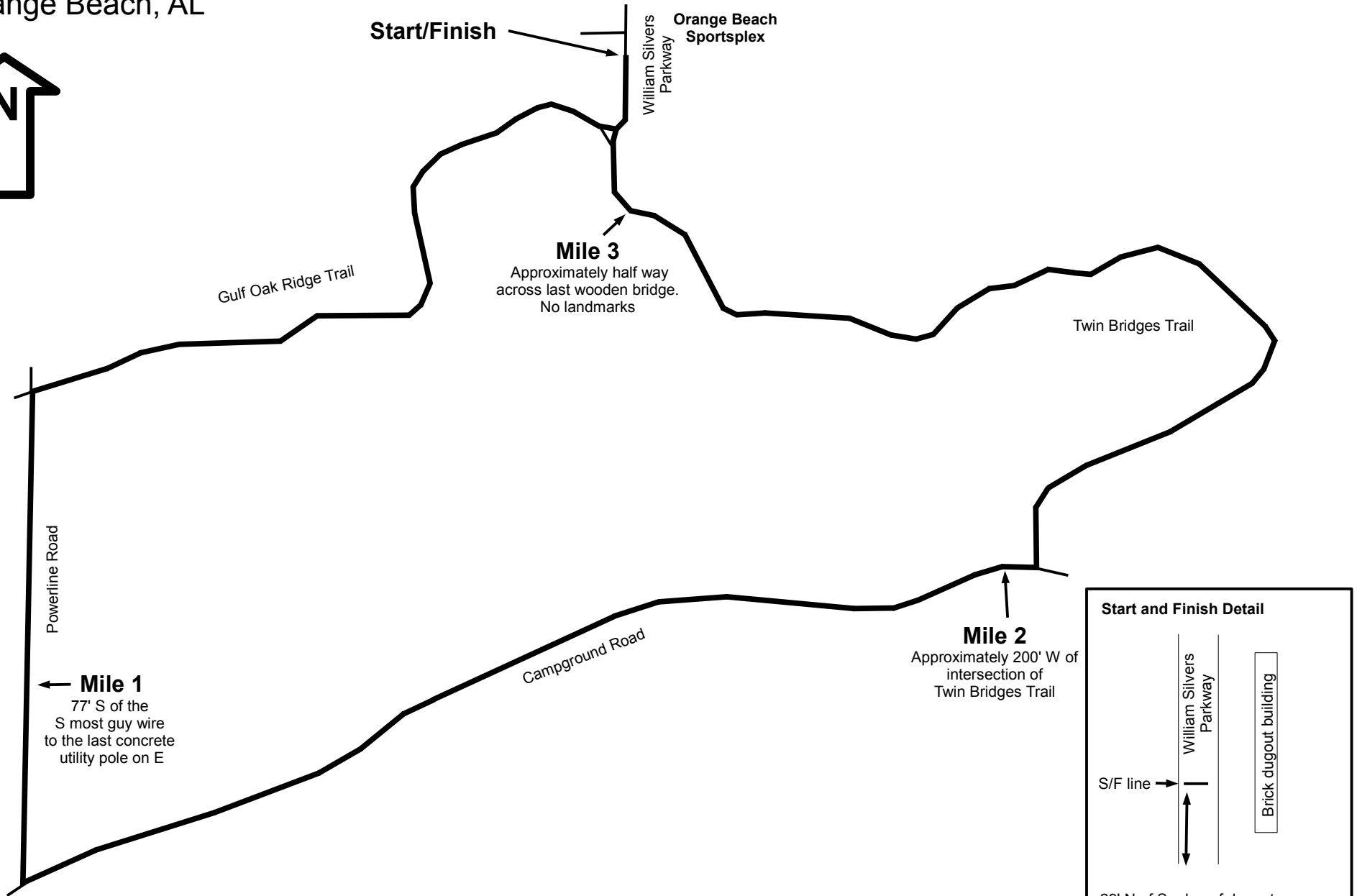



Coastal 5K 2014 Orange Beach, AL



Notes:

Gulf Oak Ridge, Twin Bridges, Campground Road and Powerline Road are part of the Hugh S. Branyon Backcountry Trail. This is a well defined paved trail. The course was measured along the shortest possible route.

Diagrams to scale

Start/Finish marked with paint and washers
Splits: Marked with large WHITE dot of paint
Locations given explicitly
On map

Measured by Jon Bowie (Daphne, AL 251-209-0887)
jnbowie@gmail.com 26 October 2014